Approved For Release 1999/09/22 : CIA-RDP78-05867A000502000003-0

PHOTO NO. 1176600 | LOG NO. | MAP REFERENCE | LATITUDE 46 30N | LONGITUDE 13 49E

COUNTRY IT | PROVINCE 321D

AREA NO 19M | SUBJECT C67 DID | SUBJECT | SUBJECT | SUBJECT | SUBJECT | SUBJECT | SUBJECT

CASSINO LKG NE FRO

ROCCA IANULA

PE 3 of 7 pt series. See CIA 1,6

25X1A

[redacted]

DATE OF PHOTO			TYPE	QUALITY	CLASS	NO. OF CARDS
MID-APRIL - MID-MAY	6	6	4	2	3	2

CLASSIFICATION [redacted] | CAPTIONED BY [redacted]

Approved For Release 1999/09/22 : CIA-RDP78-05867A000502000003-0

FORM NO. 1 Jun 50 174 USE PREVIOUS EDITIONS | PHOTO ANALYSIS REPORT

Approved For Release 1999/09/22 : CIA-RDP78-05867A000502000003-0

PHOTO NO. 26-01 LOT NO. 1376 MAP REFERENCE LATITUDE 41 30 N LONGITUDE 13 19 E

COUNTRY IT PROVINCE 3RI-D

AREA NO 19M SUBJECT C67 DID SUBJECT SUBJECT SUBJECT SUBJECT SUBJECT SUBJECT SUBJECT

CASSINO LKG NE FROM

ROCCA IANUILA

Pf 4 of 7pr series. Acc CIA 10 6 25X1A

[redacted]

DATE OF PHOTO			TYPE	QUALITY	CLASS	NO. OF CARDS
MID-APRIL	6	6	5C	2	3	2
MID-MAY						

CLASSIFICATION CONFIDENTIAL CAPTIONED BY [redacted]

Approved For Release 1999/09/22 : CIA-RDP78-05867A000502000003-0

FORM NO 174 USE PREVIOUS EDITIONS PHOTO ANALYSIS REPORT

Approved For Release 1999/09/22 : CIA-RDP78-05867A000502000003-0

PHOTO NO. 1176002 LOT NO. MAP REFERENCE LATITUDE 34 30 N LONGITUDE 120 45 E

COUNTRY USSR PROVINCE 32 10

AIFA NO 15 m SUBJECT CGT SUBJECT AKU SUBJECT DID SUBJECT SUBJECT SUBJECT SUBJECT

ASSINO 10 LKG E 15 FROM 20

ROCCA 25 IANULA 30 HIGHWAY 35 6 TO NAPLES IN C BG. 40

PT 5 of 7pt series, See CIA 16 28

25X1A

[redacted]

DATE OF PHOTO			TYPE	QUALITY	CLASS	NO. OF CARDS
MID-APR	20	6	V	G	3	3
MID-MAY						

CLASSIFICATION UNCLASSIFIED CAPTIONED BY [illegible]

Approved For Release 1999/09/22 : CIA-RDP78-05867A000502000003-0

FORM NO. 174 1 Jan 54 USE PREVIOUS EDITIONS PHOTO ANALYSIS REPORT

Approved For Release 1999/09/22 : CIA-RDP78-05867A000502000003-0

PHOTO NO. 1176053 | LOCATION | MAP REFERENCE | LATITUDE 14 30 N | LONGITUDE 120 42 E

COUNTRY | PROVINCE 32 LD

AREA NO 19 | SUBJECT CCT | SUBJECT DID | SUBJECT | SUBJECT | SUBJECT | SUBJECT | SUBJECT

CLASSIFICATION

DATE OF PHOTO: 11-12-45 / 11-13-45 | TYPE 4 | QUALITY 2 | CLASS 3 | NO. OF CARDS 2

CAPTIONED BY

FORM NO. 174 1 Jan 50 USE PREVIOUS EDITIONS

PHOTO ANALYSIS

25X1A

[redacted]

Approved For Release 1999/09/22 : CIA-RDP78-05867A000502000003-0

Approved For Release 1999/09/22 : CIA-RDP78-05867A000502000003-0

PHOTO NO. 11700391 LOT NO. MAP REFERENCE LATITUDE 14 30 N LONGITUDE 123 19 E

COUNTRY PI PROVINCE Zbl

AREA NO 150 SUBJECT C67 SUBJECT DID SUBJECT SUBJECT SUBJECT SUBJECT SUBJECT SUBJECT

MAS INO 10 LKG 15 E FROM

RCCA 25 IA 30 NULA 45

Df 7 of Typ Aerial Lens Cam

25X1A

DATE OF PHOTO			TYPE	QUALITY	CLASS	NO. OF CARDS
Mid-Apr	6	6	4	2	3	2
Mid-Feb						

CAPTIONED BY

CLASSIFICATION

Approved For Release 1999/09/22 : CIA-RDP78-05867A000502000003-0

FORM NO. 174 1 Jun 56 USE PREVIOUS EDITIONS PHOTO ANALYSIS REPORT

Approved For Release 1999/09/22 : CIA-RDP78-05867A000502000003-0

PHOTO NO. 1476:05 LOT NO. MAP REFERENCE LATITUDE 4 30 N LONGITUDE 12 45 E

COUNTRY IT PROVINCE 321D

AREA NO 1501

SUBJECT CIL

SUBJECT CASSINO

SUBJECT MONTE CASSINO

SUBJECT ABBEY

SUBJECT LKG W

SUBJECT

SUBJECT

SUBJECT

7 10 25X1A

[redacted]

DATE OF PHOTO			TYPE	QUALITY	CLASS	NO. OF CARDS
MID-APRIL MID-MAY	6	6	4	5	3	1

CLASSIFICATION CONFIDENTIAL

CAPTIONED BY AMIL

Approved For Release 1999/09/22 : CIA-RDP78-05867A000502000003-0

FORM NO. 174 USE PREVIOUS EDITIONS

PHOTO ANALYSIS REPORT

Approved For Release 1999/09/22 : CIA-RDP78-05867A000502000003-0

PHOTO NO. 1176030 LOT NO. MAP REFERENCE LATITUDE 44 30 N LONGITUDE 12 45 E

COUNTRY IT PROVINCE 321 D

AREA NO 190 SUBJECT CIL SUBJECT SUBJECT SUBJECT SUBJECT SUBJECT SUBJECT SUBJECT

CASSINO MONTE CASSINO

NO ABBEY LKG W

DATE OF PHOTO 7 10 25 TYPE K1A QUALITY CLASS NO. OF CARDS

Mid-Sept 6 6 4 3 3 1

Mid-May

CLASSIFICATION CAPTIONED BY

[redacted]

Approved For Release 1999/09/22 : CIA-RDP78-05867A000502000003-0

FORM NO. 1 Jan 56 174 USE PREVIOUS EDITIONS PHOTO ANALYSIS REPORT

Approved For Release 1999/09/22 : CIA-RDP78-05867A000502000003-0

PHOTO NO. 1126:07 | LOT NO. | MAP REFERENCE | LATITUDE 41 30 N | LONGITUDE 12 44 E

COUNTRY IT | PROVINCE 321 D

AREA NO 190 | SUBJECT CIL | SUBJECT | SUBJECT | SUBJECT | SUBJECT | SUBJECT | SUBJECT | SUBJECT

CASSINO MONTE CASSINO

NO ABBEY

PT 1 of 2 pt pan. See CIA

7 10 25X1A

DATE OF PHOTO			TYPE	QUALITY	CLASS	NO. OF CARDS
MID-APR... MID-[illegible]	[illegible]	[illegible]	[illegible]	[illegible]	[illegible]	1

CLASSIFICATION [illegible] | CAPTIONED BY [illegible]

Approved For Release 1999/09/22 : CIA-RDP78-05867A000502000003-0

FORM NO. 174 USE PREVIOUS EDITIONS | PHOTO ANALYSIS REPORT

Approved For Release 1999/09/22 : CIA-RDP78-05867A000502000003-0

PHOTO NO. 1176008 LOT NO. MAP REFERENCE LATITUDE 44 30 N LONGITUDE 12 47 E

COUNTRY IT PROVINCE 321 D

AREA NO 190 SUBJECT OIL SUBJECT SUBJECT SUBJECT SUBJECT SUBJECT SUBJECT SUBJECT

CASSINO MONTE CASSINO

NO ABBEY

Pt 2 of 2 pr pan. See CIA

7 10 25X1A

DATE OF PHOTO	TYPE	QUALITY	CLASS	NO. OF CASES
MID-MAR MID-MAY 6 6	V	3	B	1

CLASSIFICATION [redacted] CAPTIONED BY Army

Approved For Release 1999/09/22 : CIA-RDP78-05867A000502000003-0

FORM NO. 174 USE PREVIOUS EDITIONS PHOTO ANALYSIS REPORT

Approved For Release 1999/09/22 : CIA-RDP78-05867A000502000003-0

PHOTO NO. 117600 | LOT NO. | MAP REFERENCE | LATITUDE 41 30 N | LONGITUDE 13 44 E

COUNTRY IT | PROVINCE 321 D

AREA NO 19M

SUBJECT 1 CASSINO

SUBJECT 2 DIG

SUBJECT 3 LKG FROM RO

SUBJECT 4 CCA IANULA

NE

Pt 1 of 5 pr series. See CIA

25X1A

[redacted]

DATE OF PHOTO			TYPE	QUALITY	CLASS	NO. OF CARDS
MID-APRIL MID-MAY	6	6	BW	2	3	2

CLASSIFICATION CONFIDENTIAL | CAPTIONED BY [illegible]

Approved For Release 1999/09/22 : CIA-RDP78-05867A000502000003-0

FORM NO. 1 Jan 56 174 USE PREVIOUS EDITIONS PHOTO ANALYSIS REPORT

Approved For Release 1999/09/22 : CIA-RDP78-05867A000502000003-0

PHOTO NO. 1176610 LOT NO. MAP REFERENCE LATITUDE 44 30 N LONGITUDE 12 49 E

COUNTRY IT PROVINCE 321D

AREA NO 19 IN CB7 SUBJECT SUBJECT SUBJECT SUBJECT SUBJECT SUBJECT SUBJECT

GASSINO LKG FROM R O

CICA IANULA

ENE

Pf 2 of 5 pr series. See CIA

25X1A

[redacted]

DATE OF PHOTO			TYPE	QUALITY	CLASS	NO. OF CARDS
MID-APR	6	6	4	2	3	1
MID-MA						

CLASSIFICATION [illegible] CAPTIONED BY [illegible]

Approved For Release 1999/09/22 : CIA-RDP78-05867A000502000003-0

FORM NO. 1 Jan 58 174 USE PREVIOUS EDITIONS PHOTO ANALYSIS REPORT

Approved For Release 1999/09/22 : CIA-RDP78-05867A000502000003-0

PHOTO NO. 1170011 LOT NO. ROLL REFERENCE LATITUDE 41 30 N LONGITUDE 12 11 E

COUNTRY IT PROVINCE 321D

AREA NO 19M SUBJECT 767 SUBJECT AKU SUBJECT SUBJECT SUBJECT SUBJECT SUBJECT SUBJECT

CASSINO 10 LKG FROM RO 20

CIA 25 IANULA 30 HIGHWAY 35

CIA TO 25 NAPLES 30 IN LC & L BG.

E.

TF 3 of 5 pt series, see CIA 6,28

25X1A

DATE OF PHOTO		TYPE	QUALITY	CLASS	NO. OF CARDS
MID-APR - MID-MAY	66	4	2	3	1

CLASSIFICATION CONFIDENTIAL CAPTIONED BY DMC

PHOTO ANALYSIS REPORT

Approved For Release 1999/09/22 : CIA-RDP78-05867A000502000003-0

FORM NO 174

Approved For Release 1999/09/22 : CIA-RDP78-05867A000502000003-8

PHOTO NO. 1176612 | LOT NO. | MAP REFERENCE | LATITUDE 41 30 N | LONGITUDE 13 49 E

COUNTRY IT | PROVINCE 321 D

AREA NO 19 | SUBJECT 267 | SUBJECT | SUBJECT | SUBJECT | SUBJECT | SUBJECT | SUBJECT

CASTELNOVA LAGO FROM ESE

CASTELNUOVA

Pt 4 of 5 pr series. See CIA

25X1A

[redacted]

DATE OF PHOTO	TYPE	QUALITY	CLASS	NO. OF CARDS
MID-APR 6 6	4	2	3	1
MID-MAY				

CAPTIONED BY

CLASSIFICATION

Approved For Release 1999/09/22 : CIA-RDP78-05867A000502000003-8

PHOTO ANALYSIS REPORT

FORM NO 174 USE PREVIOUS EDITIONS

Approved For Release 1999/09/22 : CIA-RDP78-05867A000502000003-0

PHOTO NO. 176 613 | LOT NO. | MAP REFERENCE | LATITUDE 41 30 N | LONGITUDE 12 42 E

COUNTRY IT | PROVINCE 321 D

AREA NO 19 M | SUBJECT C67 | SUBJECT | SUBJECT | SUBJECT | SUBJECT | SUBJECT | SUBJECT | SUBJECT

CA-SINO LKG SE FROM

ROCCA LANUILA

PE 5 of 5 pt persis. See C/A

6 25X1A

[redacted]

DATE OF PHOTO	TYPE	QUALITY	CLASS	NO. OF CARDS
MID-APR 66 / MID-MAY	4	2	3	1

CLASSIFICATION S | CAPTIONED BY Asst

Approved For Release 1999/09/22 : CIA-RDP78-05867A000502000003-0

FORM NO. 1 Jun 59 174 USE PREVIOUS EDITIONS | PHOTO ANALYSIS REPORT

Approved For Release 1999/09/22 : CIA-RDP78-05867A000502000003-0

PHOTO NO. 1176614 | LOT NO. | MAP REFERENCE | LATITUDE 41 30 N | LONGITUDE 13 49 E

COUNTRY IT | PROVINCE 321 D

AREA NO 19 M

SUBJECT: AKU CIL DIGAHT DIB

CASSINO 5 SIDE OF M

CNTE CASSINO ABBEY, 2

KGU VALLEY TO AQUINO

ATL; ROAD TO ABBEY IN CFG 4 RC.

1-24x28

DATE OF PHOTO	TYPE	QUALITY	CLASS	NO. OF CARDS
MID-APRIL - MID-MAY 66	4	2	3	5

CLASSIFICATION [redacted] | CAPTIONED BY Appl

Approved For Release 1999/09/22 : CIA-RDP78-05867A000502000003-0

FORM NO. 1 Jan 54 174 USE PREVIOUS EDITIONS

PHOTO ANALYSIS REPORT

Approved For Release 1999/09/22 : CIA-RDP78-05867A000502000003-0

PHOTO NO. 1176015 | LOT NO. | ALT REFERENCE | LATITUDE 44 30 N | LONGITUDE 13 [illegible] E

COUNTRY | PROVINCE 32ND D

AREA NO. 19 M | SUBJECT AKU 42 C67 | SUBJECT | SUBJECT | SUBJECT | SUBJECT | SUBJECT | SUBJECT

CASTLINO ROCCA IANUL

AFORTRESS ? LKG E

Pt 1 of 2 pt pano. See CIA 6/18/28

DATE OF PHOTO			TYPE	QUALITY	CLASS	NO. OF CARDS
MID-APRIL	6	6	5"	5L	3	3
MID-MAY						

CLASSIFICATION [illegible] | CAPTIONED BY April

Approved For Release 1999/09/22 : CIA-RDP78-05867A000502000003-0

FORM NO. 1 Apr 58 174 USE PREVIOUS EDITIONS

PHOTO ANALYSIS REPORT

Approved For Release 1999/09/22 : CIA-RDP78-05867A000502000003-0

PHOTO NO. 1176010 | LOT NO. | MAP REFERENCE | LATITUDE 44 30 N | LONGITUDE 13 46 E

COUNTRY IT | PROVINCE 32D

AREA NO 19M | SUBJECT CGT | SUBJECT | SUBJECT | SUBJECT | SUBJECT | SUBJECT | SUBJECT | SUBJECT

CASINO CITY LKG E

Pt 2 of 2 pt pan. See CIA

6

25X1A

[redacted]

DATE OF PHOTO		TYPE	QUALITY	CLASS	NO. OF CARDS
MID-APRIL - MID-MAY	66	4	2	3	1

CLASSIFICATION (illegible) | CAPTIONED BY [illegible]

Approved For Release 1999/09/22 : CIA-RDP78-05867A000502000003-0

FORM NO. 1 Jun 56 174 USE PREVIOUS EDITIONS

PHOTO ANALYSIS REPORT

Approved For Release 1999/09/22 : CIA-RDP78-05867A000502000003-0

PHOTO NO. 1176112 | LOT NO. | MAP REFERENCE | LATITUDE 40 38 N | LONGITUDE 14 12 E

COUNTRY IT | PROVINCE 321B

AREA NO 19M | SUBJECT C32 | SUBJECT AG3 | SUBJECT AKG | SUBJECT | SUBJECT | SUBJECT | SUBJECT | SUBJECT

AVERSA RR STATION

NBG PROB APARTMENT

U/C AT L

1 2 5 2 8 A

DATE OF PHOTO			TYPE	QUALITY	CLASS	NO. OF CARDS
MID-APR TO MID-MAY	4	6	4	2	3	3

CLASSIFICATION [redacted] | CAPTIONED BY [redacted]

Approved For Release 1999/09/22 : CIA-RDP78-05867A000502000003-0

FORM NO. 1 Jan 58 174 USE PREVIOUS EDITIONS

PHOTO ANALYSIS REPORT

Approved For Release 1999/09/22 : CIA-RDP78-05867A000502000003-0

PHOTO NO. 1176u18 | LOT NO. [redacted] | MAP REFERENCE N15 | LATITUDE 40 56 N | LONGITUDE 14 12 E

COUNTRY IT | PROVINCE 32LD

AREA NO	SUBJECT	SUBJECT	SUBJECT	SUBJECT	SUBJECT	SUBJECT	SUBJECT	SUBJECT
19m	C12	CLB						

GIUGLIANO IN CAMPANIA
ACATHEDRAL IN PLAZ
AALKG W

7.1 05X1A

[redacted]

DATE OF PHOTO		TYPE	QUALITY	CLASS	NO. OF COPIES
MID-APR 44 / MID-MAY	4 6	4	2	3	2

CLASSIFICATION [redacted] | CAPTIONED BY Rmf

Approved For Release 1999/09/22 : CIA-RDP78-05867A000502000003-0

FORM NO 174 USE PREVIOUS EDITIONS | PHOTO ANALYSIS REPORT

Approved For Release 1999/09/22 : CIA-RDP78-05867A000502000003-0

PHOTO NO. 11766/9 | LOT NO. 268/E-6 | MAP REFERENCE | LATITUDE 40 49 N | LONGITUDE 44 07 E

COUNTRY | PROVINCE 321D

AREA NO. 44 III

SUBJECT	SUBJECT	SUBJECT	SUBJECT	SUBJECT	SUBJECT	SUBJECT	SUBJECT
AKU							
POZZUOLI			VIA	GB. PER			
GOLFO		LKG	SE				

Pf 1 of 7 pt pan, loc CIA 6-28

25X1A

[redacted]

DATE OF PHOTO	TYPE	QUALITY	CLASS	NO. OF COPIES
Mid-May 66				1

CLASSIFICATION: CONFIDENTIAL | CAPTIONED BY: [illegible]

Approved For Release 1999/09/22 : CIA-RDP78-05867A000502000003-0

FORM NO. 1 Jan 58 174 USE PREVIOUS EDITIONS | PHOTO ANALYSIS REPORT

Approved For Release 1999/09/22 : CIA-RDP78-05867A000502000003-0

PHOTO NO. 1176 LOT NO. MAP REFERENCE LATITUDE 40 49 N LONGITUDE 17 07 E

COUNTRY LT PROVINCE 32 ID

AREA NO 19M SUBJECT C67 SUBJECT AKU SUBJECT SUBJECT SUBJECT SUBJECT SUBJECT SUBJECT

PQZZUOLI LKG SSE FR

COMOVERLOOK OF VIA G

BIPERGOLES (ATL)

Pt 2 of 7 pt pan, see CIA 6 28 81A

DATE OF PHOTO		TYPE	QUALITY	CLASS	NO. OF CARDS
MID-APRIL / MID-MAY	66	4	2	3	2

CLASSIFICATION CONFIDENTIAL CAPTIONED BY Emf

Approved For Release 1999/09/22 : CIA-RDP78-05867A000502000003-0

FORM NO. 1 Jan 56 174 USE PREVIOUS EDITIONS PHOTO ANALYSIS REPORT

Approved For Release 1999/09/22 : CIA-RDP78-05867A000502000003-0

PHOTO NO. 12760/21 | LOG NO. | MAP REFERENCE | LATITUDE 40 42 N | LONGITUDE 11 07 E

COUNTRY IT | PROVINCE 32 D

AREA NO 19 M

SUBJECT ALA | SUBJECT C62 | SUBJECT LKG | SUBJECT STOWA

POZZUOLI

RD PORT AREA FROM VI

AGIP PERGOLE S OVERLOOK

Pf 3 of 7 pt pan. Sec CIA

6 325X1A

[redacted]

DATE OF PHOTO	TYPE	QUALITY	CLASS	NO. OF CARDS
MID-APR 66 / MID-MAY	H	2	3	2

CLASSIFICATION [illegible] | CAPTIONED BY Arnf

Approved For Release 1999/09/22 : CIA-RDP78-05867A000502000

FORM NO. 1 Jun 58 174 USE PREVIOUS EDITIONS

PHOTO ANALYSIS REPORT

Approved For Release 1999/09/22 : CIA-RDP78-05867A000502000003-0

PHOTO NO. 1176622 | LOT NO. | MAP REFERENCE | LATITUDE 40 47 N | LONGITUDE 17 08 E

COUNTRY IT | PROVINCE 32 D

AREA NO 19 m.

SUBJECT	SUBJECT	SUBJECT	SUBJECT	SUBJECT	SUBJECT	SUBJECT	SUBJECT
ALACT							

POZZUOLI

LKG 55W TO WARD HARBOR FROM GB

PERGOLES LOOK

OVER

PH + ref 7 pl pass to CIA 6 80

25X1A

DATE OF PHOTO	TYPE	QUALITY	CLASS	NO. OF COPIES
MID-APR MID-MAY 66	4	2	3	2

CLASSIFICATION [redacted]

CAPTIONED BY Amf

Approved For Release 1999/09/22 : CIA-RDP78-05867A000502000003-0

FORM NO. 1 Jun 59 174 USE PREVIOUS EDITIONS

PHOTO ANALYSIS REPORT

Approved For Release 1999/09/22 : CIA-RDP78-05867A000502000003-0

PHOTO NO. 11700/3 | LOT NO. | MAP REFERENCE | LATITUDE 40 49 N | LONGITUDE 14 02 E.

COUNTRY IT | PROVINCE 321 D

AREA NO 19 M

SUBJECT 5 ALD | SUBJECT | SUBJECT | SUBJECT | SUBJECT | SUBJECT | SUBJECT | SUBJECT

10 LKG | 15 SW TO W | 20

POZZUOLI | ARD | 25 HARBOR | 30 FROM G.B. | P

ERCOLES | 35 OVERLOOK

Pf 5 of 7 pr pass. to CIA

25X1A

[redacted]

DATE OF PHOTO		TYPE	QUALITY	CLASS	NO. OF CARDS
MID-AP...	6 6	VF	2	3	1
MID-MAY					

CLASSIFICATION [redacted] | CAPTIONED BY [redacted]

Approved For Release 1999/09/22 : CIA-RDP78-05867A000502000003-0

FORM NO. 1 Jan 50 174 USE PREVIOUS EDITIONS

PHOTO ANALYSIS REPORT

Approved For Release 1999/09/22 : CIA-RDP78-05867A000502000003-0

PHOTO NO. 11766b24 | LOT NO. | MAP REFERENCE | LATITUDE 40 49 N | LONGITUDE 14 02 E

COUNTRY IT | PROVINCE 32 D

AREA NO 19 00

SUBJECT: ALBANO

SUBJECT: LAKE

SUBJECT: WSW TO

POZZUOLI

WARD HARBOR FROM G.B.

PERGOLESI OVERLOOK.

P

Pf 6 of 7 pt pan. Sec CIA

25X1A

[redacted]

DATE OF PHOTO	TYPE	QUALITY	CLASS	NO. OF CARDS
MID-APR MID-MAY 46	V	2	3	1

CLASSIFICATION: CONFIDENTIAL | CAPTIONED BY: Lmf

Approved For Release 1999/09/22 : CIA-RDP78-05867A000502000003-0

FORM NO. 1 Jun 54 174 USE PREVIOUS EDITIONS | PHOTO ANALYSIS REPORT

Approved For Release 1999/09/22 : CIA-RDP78-05867A000502000003-0

PHOTO NO. 11 Feb 63 | LOT NO. | MAP REFERENCE | LATITUDE 60 49 N | LONGITUDE 147 49 E

COUNTRY USSR | PROVINCE 321 D

AREA NO 321 D | SUBJECT ALASKN | SUBJECT | SUBJECT | SUBJECT | SUBJECT | SUBJECT | SUBJECT

PHOTO TAKEN FROM 5 LKG W TOWARD 10 RD HARBOR FROM 30 G.B. 35 E RIDGES OVER 40 LOOK. RE facilities at E

Pf 1 of Kopsan. See CIA

27 Jan 25X1A

DATE OF PHOTO	TYPE	QUALITY	CLASS	NO. OF CARDS
[illegible]	[illegible]	[illegible]	[illegible]	2

[redacted]

CLASSIFICATION [illegible] | CAPTIONED BY [illegible]

Approved For Release 1999/09/22 : CIA-RDP78-05867A000502000003-0

FORM 140 174 USE PREVIOUS EDITIONS PHOTO ANALYSIS REPORT

Approved For Release 1999/09/22 : CIA-RDP78-05867A000502000003-0

PHOTO NO. 11700/20 | LOT NO. | MAP REFERENCE | LATITUDE 54 40 N | LONGITUDE 13 22 E

COUNTRY | PROVINCE 169 A

AREA NO GE | SUBJECT ALB | SUBJECT | SUBJECT | SUBJECT | SUBJECT | SUBJECT | SUBJECT | SUBJECT

SCHWARBE (PROB NR) CO

AST ALONG RTE. TO ARK

ONA SHOWING PROB. NAV. SIGNAL TOWER. TAKEN ON BEARING 120° - 140° FROM DIST. OF 5 NAUT. MILES.

PART 1 OF 2 PART PAN. SEE CIA

(2) (30)

25X1A

[redacted]

DATE OF PHOTO			TYPE	QUALITY	CLASS	NO. OF CARDS
JULY 26-27	6	6	4	3	B	1

CAPTIONED BY SAS

CLASSIFICATION SEC/NFD

PHOTO ANALYSIS REPORT

Approved For Release 1999/09/22 : CIA-RDP78-05867A000502000003-0

Approved For Release 1999/09/22 : CIA-RDP78-05867A000502000003-0

PHOTO NO. 117 | LOT NO. 8 | MAP REFERENCE | LATITUDE 54 40 N | LONGITUDE 13 32 E

COUNTRY | PROVINCE 169A

AREA NO	SUBJECT	SUBJECT	SUBJECT	SUBJECT	SUBJECT	SUBJECT	SUBJECT	SUBJECT	SUBJECT
GE	ALB								

SCHWARBE (PEAK 13 NM) CO

A&T ALONG RTE. TO ARK

ONA SHOWING FROM NAV. SIGNAL TOWER. TAKEN ON BEARING 120° - 140° FROM DIST. OF 5 NAUT. MILES.

PART 2 OF 2 PART PAN. SEE CLA

(2) (30)

25X1A

[redacted]

DATE OF PHOTO			TYPE	QUALITY	CLASS	NO. OF CARDS
JULY 26-28	6	6	4	3	B	1

CLASSIFICATION SEC/NFD | CAPTIONED BY (SAS)

FORM NO. 1 Jan 56 174 | PHOTO ANALYSIS REPORT

Approved For Release 1999/09/22 : CIA-RDP78-05867A000502000003-0

Approved For Release 1999/09/22 : CIA-RDP78-05867A000502000003-0

PHOTO NO. 1176628 | LOT NO. P-12-23-67 | MAP REFERENCE | LATITUDE 54 44 N | LONGITUDE 122 35

COUNTRY | PROVINCE 169 A

AREA NO GE | SUBJECT Ant | SUBJECT D26 | SUBJECT | SUBJECT | SUBJECT | SUBJECT | SUBJECT | SUBJECT

ARKONA TAKEN ON BEA
RING OF 175 ALT.
OF 3½ NAUT. MILES. SHOWS
U/I ANTENNA MASTS

PART 1 OF 2 PART PAN. SEE CIA

(2) (23)

25X1A

DATE OF PHOTO	TYPE	QUALITY	CLASS	NO. OF CARDS
JULY 26-29 66	4	3	B	2

CLASSIFICATION SEC / NFD

CAPTIONED BY S69

Approved For Release 1999/09/22 : CIA-RDP78-05867A000502000003-0

FORM NO. 1 Jan 58 174 | PHOTO ANALYSIS REPORT

Approved For Release 1999/09/22 : CIA-RDP78-05867A000502000003-0

PHOTO NO. 1170/20 LOT NO. MAP REFERENCE LATITUDE 54 41 N LONGITUDE 13 26 E

COUNTRY PROVINCE 169 A

AREA NO	SUBJECT	SUBJECT	SUBJECT	SUBJECT	SUBJECT	SUBJECT	SUBJECT	SUBJECT
GE	AL>	984	D26					

ARKONA TAKEN ON BEAM
RING OF 175 AT DIST
OF 3½ NAUT. MILES. SHOWS
LIGHTHOUSE WITH RADAR IMMEDIATELY EAST.

PART 2 OF 2 PART PAN. SEE CIM

(2)(3) (21) (30)

25X1A

DATE OF PHOTO			TYPE	QUALITY	CLASS	NO. OF CARDS
July 20-25	6	6	4	3	B	3

CLASSIFICATION SEC / NFD

CAPTIONED BY (S6)

FORM NO. 174 USE PREVIOUS EDITIONS

PHOTO ANALYSIS REPORT

Approved For Release 1999/09/22 : CIA-RDP78-05867A000502000003-0

Approved For Release 1999/09/22 : CIA-RDP78-05867A000502000003-0

PHOTO NO. 117 AMBO | LOT NO. 8-13-23-67 | MAP REFERENCE | LATITUDE 54 41 N | LONGITUDE 13 26 E

COUNTRY | PROVINCE 169 A

AREA NO	SUBJECT	SUBJECT	SUBJECT	SUBJECT	SUBJECT	SUBJECT	SUBJECT	SUBJECT
GE	954	ALB	D26					

ARKONA TAKEN ON BEA
RING OF 135-160 AT D
IST OF APPROX. 3½ NAUT. MILES
SHOWS LIGHTHOUSE AND RADAR IMMEDIATELY
TO E

PART 1 OF 2 PART PHN. SEE CIA

(2) (3) (23) (30)

25X1A

DATE OF PHOTO			TYPE	QUALITY	CLASS	NO. OF CARDS
JULY 26-27	6	6	4	3	B	3

CLASSIFICATION SEC / NFD

CAPTIONED BY SKG

FORM NO. 1 Jan 58 174 PHOTO ANALYSIS REPORT

Approved For Release 1999/09/22 : CIA-RDP78-05867A000502000003-0

Approved For Release 1999/09/22 : CIA-RDP78-05867A000502000003-0

PHOTO NO. 1176031 | LOT NO. | MAP REFERENCE | LATITUDE 54 41 N | LONGITUDE 13 26 E

COUNTRY | PROVINCE 169 A

AREA NO	SUBJECT	SUBJECT	SUBJECT	SUBJECT	SUBJECT	SUBJECT	SUBJECT	SUBJECT
GE	984	ALB	D26					

ARKONA TAKEN ON 8 AUG
RING OF 135 - 160 AT
1ST OF APPROX. 3½ NAUT. MILES

PART 2 OF 2 PART PAN. SEE CIA

25X1A

(20) (21) (30)

DATE OF PHOTO			TYPE	QUALITY	CLASS	NO. OF CARDS	SOURCE OF PHOTOGRAPH
JULY 24-27	6	6	4	3	B	3	[redacted]

CAPTIONED BY S69

CLASSIFICATION SECRET NOFORN

Approved For Release 1999/09/22 : CIA-RDP78-05867A000502000003-0

FORM NO. 1 Jun 54 174 USE PREVIOUS EDITIONS PHOTO ANALYSIS REPORT

Approved For Release 1999/09/22 : CIA-RDP78-05867A000502000003-0

PHOTO NO. 1176:32 | LOT NO. | MAP REFERENCE | LATITUDE | LONGITUDE

COUNTRY | PROVINCE 169A

AREA NO	SUBJECT	SUBJECT	SUBJECT	SUBJECT	SUBJECT	SUBJECT	SUBJECT	SUBJECT
GE	D2$	984	ALB					

DERBY DORNBUSCH LIGHT
HOUSE WITH PROB. NAVL
GUARD RADAR (11K OLLISIONS SHUTZLAGE
16") & BEE HOUSE COASTAL SURVEILLANCE RADAR

PART 1 OF 2 PART PAN. SEE CIA

(2)(3) (23) (30)

25X1A

DATE OF PHOTO			TYPE	QUALITY	CLASS	NO. OF CARDS
JULY 26-28	6	6	4	3	B	3

CLASSIFICATION SEC/NFD | CAPTIONED BY SAC

[redacted]

FORM NO 1 Jan 56 174 PHOTO ANALYSIS REPORT

Approved For Release 1999/09/22 : CIA-RDP78-05867A000502000003-0

Approved For Release 1999/09/22 : CIA-RDP78-05867A000502000003-0

PHOTO NO. 117 (AMS) | LOT NO. | MAP REFERENCE | LATITUDE 54 36N | LONGITUDE 13 07E

COUNTRY | PROVINCE 169A

AREA NO. GE | SUBJECT D2 | SUBJECT | SUBJECT | SUBJECT | SUBJECT | SUBJECT | SUBJECT | SUBJECT

DERDORNBUSCH

PART 2 OF 2 PART PAN. SEE CIA

(2)

DATE OF PHOTO			TYPE	QUALITY	CLASS	NO. OF CARDS
July 26-27	6	6	4	3	B	1

CAPTIONED BY SAG

25X1A

[redacted]

CLASSIFICATION SECRET NOFORN

Approved For Release 1999/09/22 : CIA-RDP78-05867A000502000003-0

FORM NO. 174 Jan 54 USE PREVIOUS EDITIONS

PHOTO ANALYSIS REPORT

Approved For Release 1999/09/22 : CIA-RDP78-05867A000502000003-0

PHOTO NO.	LOT NO.	MAP REFERENCE	LATITUDE	LONGITUDE
1176:34				

COUNTRY: GE | PROVINCE: 169A

AREA NO	SUBJECT	SUBJECT	SUBJECT	SUBJECT	SUBJECT	SUBJECT	SUBJECT	SUBJECT
	D2%	AMA						

DERDORNBUSCH

PART 1 OF 2 PART PAN. SEE CIA

(2) (23)

25X1A

DATE OF PHOTO	TYPE	QUALITY	CLASS	NO. OF CARDS
JULY 26-27 66	4	3	B	2

CLASSIFICATION: SEC/NFD

CAPTIONED BY: ~~SAE~~

[redacted]

Approved For Release 1999/09/22 : CIA-RDP78-05867A000502000003-0

FORM NO 1 AM 11 174 PHOTO ANALYSIS REPORT

Approved For Release 1999/09/22 : CIA-RDP78-05867A000502000003-0

PHOTO NO. 1176039 | LOT NO. | ROLL REFERENCE | LATITUDE 54 36 N | LONGITUDE 12 07 E

COUNTRY | PROVINCE 169A

AREA NO: GE | SUBJECT 02 | SUBJECT 984 | SUBJECT ALB

DERDORNBUSCH LIGHT

HOUSE WITH PROB. NAV

GRADAR (WOLL 1 SIENSSHUT FLAGE

16") & BEE HOUSE COASTAL SURVEILLANCE RADAR

PART 2 OF 2 PART PAN. SEE CIA

(21) (3) (23) (30)

DATE OF PHOTO			TYPE	QUALITY	CLASS	NO. OF CARDS
JULY 26-27	6	6	4	3	B	3

CAPTIONED BY (SAC)

25X1A

[redacted]

CLASSIFICATION Confidential

Approved For Release 1999/09/22 : CIA-RDP78-05867A000502000003-0

FORM NO. 1 Jan 58 174 USE PREVIOUS EDITIONS

PHOTO ANALYSIS REPORT

Approved For Release 1999/09/22 : CIA-RDP78-05867A000502000003-0

PHOTO NO. 1170630 | LOT NO. | MAP REFERENCE | LATITUDE 54 36 N | LONGITUDE 13 07 E

COUNTRY | PROVINCE 169A

AREA NO: GE | SUBJECT D2$ | SUBJECT 984 | SUBJECT ALB | SUBJECT | SUBJECT | SUBJECT | SUBJECT | SUBJECT

DER DORNBU$CH LIGHT

HOU$E WITH PROB. NAVL

G. RADAR ("KOLL I$IGN$$HUTZLAGE

1b") & BEE HOUSE COA$TAL $URVEILLANCE RADAR

PART 1 OF 2 PART PAN. $EE CIA

25X1A

(2) (3) (23) (30)

DATE OF PHOTO			TYPE	QUALITY	CLASS	NO. OF CARDS
JULY 26-28	6	6	4	3	B	3

CLASSIFICATION: SEC/NFD

CAPTIONED BY: SAC

Approved For Release 1999/09/22 : CIA-RDP78-05867A000502000003-0

PHOTO ANALYSIS REPORT

Approved For Release 1999/09/22 : CIA-RDP78-05867A000502000003-0

PHOTO NO. 1176037 | LOT NO. | MAP REFERENCE | LATITUDE 54 31 N | LONGITUDE 13 07 E

COUNTRY | PROVINCE 11a9A

AREA NO: GE | SUBJECT D f. | SUBJECT Ana | SUBJECT | SUBJECT | SUBJECT | SUBJECT | SUBJECT | SUBJECT

DER DORNBUSCH PROB.

COMMUNICATIONS ANTEN

NA

PART 2 OF 2 PART PAN. SEE CIA

25X1A

[redacted]

(23)

DATE OF PHOTO	TYPE	QUALITY	CLASS	NO. OF CARDS
July 26 [illegible] 4	4	3	B	2

CLASSIFICATION SECRET | CAPTIONED BY SI

FORM NO. 1 Jun 56 174 USE PREVIOUS EDITIONS | PHOTO ANALYSIS REPORT

Approved For Release 1999/09/22 : CIA-RDP78-05867A000502000003-0

Approved For Release 1999/09/22 : CIA-RDP78-05867A000502000003-0

PHOTO NO. 117 | LOT NO. | MAP REFERENCE | LATITUDE 54 38 N | LONGITUDE 13 19 E

COUNTRY | PROVINCE 169 A

AREA NO	SUBJECT	SUBJECT	SUBJECT	SUBJECT	SUBJECT	SUBJECT	SUBJECT	SUBJECT
GE	984	ALM						

DRAN & KE RADAR & STAT 1
ON ON BEARING 185 FR
ON DIST. OF APPROX. 5 NAUT.
MILES

PART 1 OF 2 PART PAN. & GE CIA

25X1A

(2) (3) (23)

DATE OF PHOTO			TYPE	QUALITY	CLASS	NO. OF CARDS
JULY 26-28	6	6	4	3	B	2

CLASSIFICATION SEC/NOFD | CAPTIONED BY

FORM NO. 174 PHOTO ANALYSIS REPORT

Approved For Release 1999/09/22 : CIA-RDP78-05867A000502000003-0

Approved For Release 1999/09/22 : CIA-RDP78-05867A000502000003-0

PHOTO NO. 117 | LOT NO. | BAR REFERENCE | LATITUDE 54 38 N | LONGITUDE 13 14 E

COUNTRY | PROVINCE 169 A

AREA NO	SUBJECT	SUBJECT	SUBJECT	SUBJECT	SUBJECT	SUBJECT	SUBJECT	SUBJECT
GE	984	ALM						

DRANSKE 10 RADAR 15 STAT 1

ON ON 30 BEARING 35 145 FR

ON DIST. OF APPROX. 5 NAUT.

MILES. SHOW FLAT FACE & PROB BAR LOCK.

PART 2 OF 2 PART PAN. SEE CIA

(2) (3) (23)

25X1A

DATE OF PHOTO			TYPE	QUALITY	CLASS	NO. OF CARDS
JULY 26-28	6	6	4	3	B	2

CAPTIONED BY SA

CLASSIFICATION SEC / NFD

FORM NO. 1 Jun 54 174 USE PREVIOUS EDITIONS PHOTO ANALYSIS REPORT

Approved For Release 1999/09/22 : CIA-RDP78-05867A000502000003-0

Approved For Release 1999/09/22 : CIA-RDP78-05867A000502000003-0

PHOTO NO. 1176:40 | LOT NO. | MAP REFERENCE | LATITUDE 54 44 N | LONGITUDE 13 [redacted] 22 E

COUNTRY | PROVINCE 169A

AREA NO GE | SUBJECT D2U | SUBJECT ALM | SUBJECT 984 | SUBJECT | SUBJECT | SUBJECT | SUBJECT | SUBJECT

VARNKEVITZ (PROBN2)

TALL KING EARLY WARNING RADAR ON BEARING 150° FROM APPROX. 4 NAUT. MILES, SHOWING GENERAL AREA OF SITE.

PART 1 OF 2 PART PAN. SEE CIA

(2) (3) (23)

25X1A

DATE OF PHOTO	TYPE	QUALITY	CLASS	NO. OF LENS
JULY 26 28 6 6	4	3	B	3

[redacted]

CLASSIFICATION SEC/NFD | CAPTIONED BY (SLC)

FORM NO. 174 (Formerly 1-for-58) PHOTO ANALYSIS REPORT

Approved For Release 1999/09/22 : CIA-RDP78-05867A000502000003-0

Approved For Release 1999/09/22 : CIA-RDP78-05867A000502000003-0

PHOTO NO. 1176P11 | LOT NO. | MAP REFERENCE | LATITUDE 54 91N | LONGITUDE 13 [redacted] 7.E

COUNTRY | PROVINCE 169A

AREA NO GE | SUBJECT D2U | SUBJECT ALM | SUBJECT | SUBJECT | SUBJECT | SUBJECT | SUBJECT | SUBJECT

VARNKEVITZ (PROB NR)

TALL KING EARLY WARN

ING RADAR ON BEARING 150°

FROM APPROX. 4 NAUT. MILES, SHOWING GENERAL

AREA OF SITE.

PART 2 OF 2 PART PAN. SEE CIA

25X1A

[redacted]

(2)

DATE OF PHOTO	TYPE	QUALITY	CLASS	NO. OF CARDS
JULY 26-28 66	4	3	B	2

CAPTIONED BY (SAS)

CLASSIFICATION SECRET

Approved For Release 1999/09/22 : CIA-RDP78-05867A000502000003-0

FORM NO. 174 USE PREVIOUS EDITIONS

PHOTO ANALYSIS REPORT

Approved For Release 1999/09/22 : CIA-RDP78-05867A000502000003-0

PHOTO NO. 1170RC | LOT NO. | MAP REFERENCE C | LATITUDE 54 41 N | LONGITUDE 13 12 E

COUNTRY | PROVINCE 169A

AREA NO GE | SUBJECT D2U | SUBJECT ALM

VARN KEVITZ (PROB NR)

TALL KING EARLY WARN

ING RADAR ON BEARING 150°

FROM APPROX. 4 NAUT. MILES, SHOWING GENERAL

AREA OF SITE.

PART 1 OF 2 PART PAN. SEE CIA

25X1A

(2)

DATE OF PHOTO	TYPE	QUALITY	CLASS	NO. OF CARDS
JULY 26-28 66	4	3	B	2

CAPTIONED BY (SIS)

CLASSIFICATION

Approved For Release 1999/09/22 : CIA-RDP78-05867A000502000003-0

FORM NO 174 USE PREVIOUS EDITIONS PHOTO ANALYSIS REPORT

Approved For Release 1999/09/22 : CIA-RDP78-05867A000502000003-0

PHOTO NO. 11766RC | LOT NO. | LATITUDE 54 41 N | LONGITUDE 13

COUNTRY | PROVINCE 169A

AREA NO	SUBJECT	SUBJECT	SUBJECT 984	SUBJECT	SUBJECT	SUBJECT	SUBJECT	SUBJECT
GE	DLU	ALM						

VARNKEVITZ (PROBN 2)

TALL KING EARLY WARNING RADAR ON BEARING 150° FROM APPROX. 4 NAUT. MILES, SHOWING GENERAL AREA OF SITE.

PART 2 OF 2 PART PAN. SEE CIA

25X1A

(2) (3) (23)

DATE OF PHOTO	TYPE	QUALITY	CLASS	NO. OF CARDS
JULY 26-28 66	4	3	B	3

CAPTIONED BY (SLS)

CLASSIFICATION SECRET

Approved For Release 1999/09/22 : CIA-RDP78-05867A000502000003-0

FORM NO 174 USE PREVIOUS EDITIONS PHOTO ANALYSIS REPORT

Approved For Release 1999/09/22 : CIA-RDP78-05867A000502000003-0

PHOTO NO. 1 1176644 | LOT NO. 1263 62 | MAP REFERENCE | LATITUDE 43 08N | LONGITUDE 131 54E

COUNTRY UR | PROVINCE 291A

AREA NO | SUBJECT NCG2 | SUBJECT CGB | SUBJECT | SUBJECT | SUBJECT | SUBJECT | SUBJECT | SUBJECT

VLADIVOSTOK ULITSA

LENINSKAYA

6 25X1C

[redacted]

DATE OF PHOTO		TYPE	QUALITY	CLASS	NO. OF CARDS
6	2	4	2	B	2

CLASSIFICATION SECRET/NOFORN DISSEM/NO DISSEM ABROAD | CAPTIONED 008

Approved For Release 1999/09/22 : CIA-RDP78-05867A000502000003-0

FORM NO. 174 1 Jan 58 USE PREVIOUS EDITIONS | PHOTO ANALYSIS REPORT

Approved For Release 1999/09/22 : CIA-RDP78-05867A000502000003-0

PHOTO NO. 2 1176645 | LOT AND ROLL | MAP REFERENCE | LATITUDE 43 05 N | LONGITUDE 131 54 E

COUNTRY UR | PROVINCE 291A

AREA NO | SUBJECT N CG2 | SUBJECT CGB | SUBJECT | SUBJECT | SUBJECT | SUBJECT | SUBJECT | SUBJECT

VLADIVOSTOK ULITSA

LENINSKAYA

DATE OF PHOTO 6 0 | TYPE 4 | QUALITY 2 | CLASS B | NO. OF CARDS 2

6

25X1C

[redacted]

CLASSIFICATION SECRET/NOFORN DISSEM/NO DISSEM ABROAD | CAPTIONED BY 001

Approved For Release 1999/09/22 : CIA-RDP78-05867A000502000003-0

FORM NO 174 USE PREVIOUS EDITIONS | PHOTO ANALYSIS REPORT

Approved For Release 1999/09/22 : CIA-RDP78-05867A000502000003-0

3117660

COUNTRY: UR

PROVINCE: 24/A

AREA NO: N

SUBJECT: CCCP

SUBJECT: Cobb

VLADIVOSTOK ULITSA

LENINSKAYA → CORNER OF

ULITSA 25 OKTYABRYA.

DATE OF PHOTO: 6

TYPE: G

QUALITY: 4

CLASS: B

NO. OF CARE: 2

CAPTIONED BY:

CLASSIFICATION:

25X1C

[redacted]

Approved For Release 1999/09/22 : CIA-RDP78-05867A000502000003-0

FORM NO. 174 USE PREVIOUS EDITIONS

PHOTO ANALYSIS REPORT

Approved For Release 1999/09/22 : CIA-RDP78-05867A000502000003-0

PHOTO NO. 117 | DOT NO. 6136 | MAP REFERENCE | LATITUDE 43°08'N | LONGITUDE 131°54'E

COUNTRY USR | PROVINCE 2917

AREA NO	SUBJECT	SUBJECT	SUBJECT	SUBJECT	SUBJECT	SUBJECT	SUBJECT	SUBJECT	SUBJECT
N	C62								

VLADIVOSTOK GORODSK

AYA POLOSHCHAD

(CORRECTION)

6 25X1

DATE OF PHOTO	TYPE	QUALITY	CLASS	NO. OF CARDS
65	4	1	B	1

CLASSIFICATION SEC/NFD/NOA/CD/BUOI | CAPTIONED BY RB

Approved For Release 1999/09/22 : CIA-RDP78-05867A000502000003-0

FORM NO. 1 Jun 58 174 PHOTO ANALYSIS REPORT

Approved For Release 1999/09/22 : CIA-RDP78-05867A000502000003-0

PHOTO NO.	LOG NO.	MAP REFERENCE	LATITUDE	LONGITUDE
4 117	B 1363 68		63 08 N	23 54 E

COUNTRY	PROVINCE
USR	291A

AREA NO	SUBJECT	SUBJECT	SUBJECT	SUBJECT	SUBJECT	SUBJECT	SUBJECT	SUBJECT
	NCG2	CGB						

VLADIVOSTOK GORODSK

AYA PLOSHCHAD

DATE OF PHOTO	TYPE	QUALITY	CLASS	NO. OF CARDS
65	4	2	B	2

6

25X1C

[redacted]

CLASSIFICATION: SECRET / NOFORN DISSEM/NO DISSEM ABROAD / CONTROLLED DISSEM/BACKGROUND USE

CAPTIONED BY

Approved For Release 1999/09/22 : CIA-RDP78-05867A000502000003-0

FORM NO. 174 1 Apr 56 SUPERSEDES

PHOTO ANALYSIS REPORT

Approved For Release 1999/09/22 : CIA-RDP78-05867A000502000003-0

PHOTO NO. 5 1178048 | LOT NO. 1/1363 | MAP REFERENCE | LATITUDE 43 08 N | LONGITUDE

COUNTRY UR | PROVINCE 291A

AREA NO	SUBJECT	SUBJECT	SUBJECT	SUBJECT	SUBJECT	SUBJECT	SUBJECT	SUBJECT
M	C2C	C6B	C62					

VLADIVOSTOK ISKRA M
OVIE THEATER ON PROS
PEKT 100 LETYA.

6,10 25X1C

[redacted]

DATE OF PHOTO		TYPE	QUALITY	CLASS	NO. OF CARDS
6	6	4	2	B	3

CLASSIFICATION UNCLASSIFIED DISSEM/NO DISSEM ABROAD | CAPTIONED BY 102

Approved For Release 1999/09/22 : CIA-RDP78-05867A000502000003-0

FORM 174 USE PREVIOUS EDITIONS | PHOTO ANALYSIS REPORT

Approved For Release 1999/09/22 : CIA-RDP78-05867A000502000003-0

PHOTO NO. 6 1176049

LOG NO. 1361

MAP REFERENCE

LATITUDE 43 08 N

LONGITUDE

COUNTRY USSR

PROVINCE 291A

AREA NO	SUBJECT	SUBJECT	SUBJECT	SUBJECT	SUBJECT	SUBJECT	SUBJECT	SUBJECT	SUBJECT
N	CGB	CG2							

VLADIVOSTOK PREVOK

ALNAYA PLOSHCHAD

DATE OF PHOTO			TYPE	QUALITY	CLASS	NO. OF CARDS
		6	4	A	B	2

6

25X1C

[redacted]

CLASSIFICATION

CAPTIONED BY

Approved For Release 1999/09/22 : CIA-RDP78-05867A000502000003-0

FORM NO. 174 USE PREVIOUS EDITIONS

PHOTO ANALYSIS REPORT

Approved For Release 1999/09/22 : CIA-RDP78-05867A000502000003-0

STATINTL

Approved For Release 1999/09/22 : CIA-RDP78-05867A000502000003-0

Approved For Release 1999/09/22 : CIA-RDP78-05867A000502000003-0

PHOTO NO. 1176651 | LOT NO. [illegible] | MAP REFERENCE [illegible] | LATITUDE [illegible] | LONGITUDE [illegible]

COUNTRY | PROVINCE WAC 427B

AREA NO	SUBJECT	SUBJECT	SUBJECT	SUBJECT	SUBJECT	SUBJECT	SUBJECT	SUBJECT
IQ	ATI	BTI	AFJ					

SAMARRA 10 PHARMACEUT 20 I
CALC 25 FACTORY 30 UI 35 C BY 40
OVIET 45 TB! 50

1-7-8-25

25X1C

[redacted]

DATE OF PHOTO	TYPE	QUALITY	CLASS	NO. OF CARDS
FEB 64	4	2	3	3

CLASSIFICATION CONF | CAPTIONED BY [illegible]

Approved For Release 1999/09/22 : CIA-RDP78-05867A000502000003-0

1 Jun 53 174 PHOTO ANALYSIS RETURN

Approved For Release 1999/09/22 : CIA-RDP78-05867A000502000003-0

PHOTO NO. 11760-68 | LOCATION P-015-68 | MAP REFERENCE | LATITUDE | LONGITUDE

COUNTRY | PROVINCE

AREA NO	SUBJECT	SUBJECT	SUBJECT	SUBJECT	SUBJECT	SUBJECT	SUBJECT	SUBJECT
VN	C-11	C76	C98					

MILITIA[5] MEN[10] CARRYING[15]

WOMAN[25] FROM[30] FIRE-DEVA[40]

STATED[45] RESIDENTIAL AREA

AFTER → USS BOMBING.

(3) (8,9,10) 25X1C

DATE OF PHOTO	TYPE	QUALITY	CLASS	NO. OF CARDS
66	4	2	3	3

CLASSIFICATION C/NF | CAPTIONED BY NPIC

FORM NO. 174 | PHOTO ANALYSIS REPORT

Approved For Release 1999/09/22 : CIA-RDP78-05867A000502000003-0

Approved For Release 1999/09/22 : CIA-RDP78-05867A000502000003-0

PHOTO NO. 1176653 LOT NO. DOD757967 MAP REFERENCE LAT/LON KOORDINATE

COUNTRY PROVINCE

AREA NO	SUBJECT	SUBJECT	SUBJECT	SUBJECT	SUBJECT	SUBJECT	SUBJECT	SUBJECT
VN	EII	868						

FIRE 5 DESTROYING RE 9
IDENT 25 IAL AREA 33 NE HAN 40
OF 45 AFTER 50 U.S. BOMBING RAID

(7, 8, 12 5X1C

DATE OF PHOTO			TYPE	QUALITY	CLASS	NO. OF CARDS
	6	6	4	2	3	

CLASSIFICATION conf CAPTIONED BY NDC

[redacted]

FORM NO. 174 1 Jan 54 USE PREVIOUS EDITIONS PHOTO ANALYSIS REPORT

Approved For Release 1999/09/22 : CIA-RDP78-05867A000502000003-0

Approved For Release 1999/09/22 : CIA-RDP78-05867A000502000003-0

PHOTO NO. 1A76-54 LOT NO. 15772 MAP REFERENCE LATITUDE LONGITUDE

COUNTRY PROVINCE

AREA NO	SUBJECT	SUBJECT	SUBJECT	SUBJECT	SUBJECT	SUBJECT	SUBJECT	SUBJECT	SUBJECT
VN	811	868							

FIRE 5 DEPT 10 TRUCK 15 NG 20 25

DEPOT 35 INSTALL 40 AREA 45 50

AFTER U.S. BOMBING RAID.

(7,8,11) 25X1C

DATE OF PHOTO	TYPE	QUALITY	CLASS	NO. OF CARDS
66	4	2	3	2

CLASSIFICATION SECRET CAPTIONED BY NPIC

Approved For Release 1999/09/22 : CIA-RDP78-05867A000502000003-0

FORM NO. 174 USE PREVIOUS EDITIONS PHOTO ANALYSIS REPORT

Approved For Release 1999/09/22 : CIA-RDP78-05867A000502000003-0

PHOTO NO. | ROLL NO. | MAP REFERENCE | LATITUDE | LONGITUDE

COUNTRY | PROVINCE

AREA NO: VN

SUBJECT	SUBJECT	SUBJECT	SUBJECT	SUBJECT	SUBJECT	SUBJECT	SUBJECT
8-11	868						

FIRE DESTROYING RE[illegible]
IDENTIAL AREA NR HANOI
OF AFTER U.S. BOMBING RAID

(TS 29X1C

DATE OF PHOTO	TYPE	QUALITY	CLASS	NO. OF CARDS
66	4	2	3	2

[redacted]

CLASSIFICATION: SECRET

CAPTIONED BY: [illegible]

Approved For Release 1999/09/22 : CIA-RDP78-05867A000502000003-0

PHOTO ANALYSIS REPORT

Approved For Release 1999/09/22 : CIA-RDP78-05867A000502000003-0

PHOTO NO. 1176055 | LAT. NO. | MAP REFERENCE | LATITUDE | LONGITUDE

COUNTRY | PROVINCE

AREA NO	SUBJECT	SUBJECT	SUBJECT	SUBJECT	SUBJECT	SUBJECT	SUBJECT	SUBJECT
VN	211	868						

FIELD DETROYING
IDENTIAL AREA ARE IN
CT AFTER US BOMBING RAID.

(7, 8, 25X1C

DATE OF PHOTO	TYPE	QUALITY	CLASS	NO. OF CARDS
66	4	2	3	4

[redacted]

CLASSIFICATION | CAPTIONED BY

Approved For Release 1999/09/22 : CIA-RDP78-05867A000502000003-0

FORM NO 174 USE PREVIOUS EDITIONS

PHOTO ANALYSIS REPORT

Approved For Release 1999/09/22 : CIA-RDP78-05867A000502000003-0

PHOTO NO. | LOT NO. | MAP REFERENCE | LATITUDE | LONGITUDE

23 09N 82 22 W

COUNTRY | PROVINCE

5 86A

AREA NO | SUBJECT | SUBJECT | SUBJECT | SUBJECT | SUBJECT | SUBJECT | SUBJECT | SUBJECT

C U C46

HAVANA JOSE MARTI M

DOCUMENT

25X1C

10

DATE OF PHOTO	TYPE	QUALITY	CLASS	NO. OF CARDS
Jan 26 74	1	B	1	

CLASSIFICATION | CAPTIONED BY

FD KD/INDA/B40 ECH

Approved For Release 1999/09/22 : CIA-RDP78-05867A000502000003-0

PHOTO ANALYSIS

FORM NO. 174

Approved For Release 1999/09/22 : CIA-RDP78-05867A000502000003-0

PHOTO NO. 1176658 | LOT NO. 2-1-86-43 | MAP REFERENCE | LATITUDE | LONGITUDE

COUNTRY | PROVINCE 586A

AREA NO CU | SUBJECT C9C | SUBJECT C71 | SUBJECT 9JF | SUBJECT | SUBJECT | SUBJECT | SUBJECT | SUBJECT

HAVANA POSTER AT NE
WYEARS PARADE. "IN
ORMAL TIMES ALL EFFORT IS
FOR PRODUCTION AND IN PERILOUS
TIMES ALL EFFORT IS FOR DEFENSE."

8 10

25X1C

[redacted]

DATE OF PHOTO	TYPE	QUALITY	CLASS	NO. OF CARDS
Jan 2 67	4	1	B	3

CLASSIFICATION SEC/NFD KD/NDA/OUO | CAPTIONED BY E.C.H.

FORM NO 1 Jun 58 174 PHOTO ANALYSIS REPORT

Approved For Release 1999/09/22 : CIA-RDP78-05867A000502000003-0

Approved For Release 1999/09/22 : CIA-RDP78-05867A000502000003-0

PHOTO NO. 1176659 | LOT NO. 22486467 | MAP REFERENCE | LATITUDE 23 29N | LONGITUDE 82 32W

COUNTRY | PROVINCE 586A

AREA NO	SUBJECT	SUBJECT	SUBJECT	SUBJECT	SUBJECT	SUBJECT	SUBJECT	SUBJECT
CU	9JF	GM9						

HAVANA NEW YEARS DAY PARADE KENNEL STAFF (S)

3, 10

25X1C

DATE OF PHOTO	TYPE	QUALITY	CLASS	NO. OF CARDS
June 26 67	4	1	B	2

CLASSIFICATION CONFIDENTIAL/NOFORN/NOCONTRACT | CAPTIONED BY FLH

Approved For Release 1999/09/22 : CIA-RDP78-05867A000502000003-0

FORM NO. 1-70 USE PREVIOUS EDITIONS PHOTO ANALYSIS SHEET

Approved For Release 1999/09/22 : CIA-RDP78-05867A000502000003-0

PHOTO NO. 4176 (60) | LOT NO. D 186 967 | MAP REFERENCE | LATITUDE 23 09 N | LONGITUDE 82 32 W

COUNTRY | PROVINCE 586A

AREA NO	SUBJECT	SUBJECT	SUBJECT	SUBJECT	SUBJECT	SUBJECT	SUBJECT	SUBJECT	SUBJECT
CU	9JF	GM9							

HAVANA NEW YEARS DAY PARADE, KENNEL STAFF AMLET

3/10

25X1C

[redacted]

DATE OF PHOTO			TYPE	QUALITY	CLASS	NO. OF CARDS
Jan 2	6	7	4	1	B	2

CLASSIFICATION SEC/INFO/GDINBA/BWE | CAPTIONED BY F LH

FORM DI 174 USE PREVIOUS EDITIONS

PHOTO ANALYSIS REPORT

Approved For Release 1999/09/22 : CIA-RDP78-05867A000502000003-0

Approved For Release 1999/09/22 : CIA-RDP78-05867A000502000003-0

PHOTO NO. 1176661 | LOT NO. P1186-67 | MAP REFERENCE | LATITUDE | LONGITUDE

COUNTRY | PROJECT 586A

AREA NO	SUBJECT 1	SUBJECT 2	SUBJECT 3	SUBJECT 4	SUBJECT 5	SUBJECT 6	SUBJECT 7	SUBJECT 8	SUBJECT 9
CU	9JF	GM9							

HAVANA 10 NEW YEARS DA 20
YPARADE 30 KENNEL 40 (S
AMLET) 50

3,10
DATE OF PHOTO

DATE OF PHOTO			TYPE	QUALITY	CLASS	NO. OF CARDS
Jan 2	6	7	4	1	B	2

25X1C

[redacted]

CLASSIFICATION SEC/NFD/CD/NOFORN/BUD CAPTIONED BY FLH

FORM NO. 1 Jun 56 174 USE PREVIOUS EDITIONS

PHOTO ANALYSIS REPORT

Approved For Release 1999/09/22 : CIA-RDP78-05867A000502000003-0

Approved For Release 1999/09/22 : CIA-RDP78-05867A000502000003-0

PHOTO NO. 1176862 | LOT NO. | MAP REFERENCE | LATITUDE 23 09N | LONGITUDE 82 22W

COUNTRY | PROVINCE 586A

AREA NO: CU | SUBJECT 95E | SUBJECT GM9 | SUBJECT 9BC | SUBJECT | SUBJECT | SUBJECT | SUBJECT | SUBJECT

HAVANA NEW YEARS DA

YPARADE KNWN AS

ODIFIED (SALSA)

3/10 DATE OF PHOTO: Jan 26 67 | TYPE: 4 | QUALITY: 1 | CLASS: B | NO. OF CARDS: 3

25X1C

[redacted]

CLASSIFICATION: SECRET/NFD/CODEWORD | CAPTIONED BY: EH

Approved For Release 1999/09/22 : CIA-RDP78-05867A000502000003-0

PHOTO ANALYSIS REPORT

FORM NO. 174 1 Jun 54 | PREVIOUS EDITIONS

Approved For Release 1999/09/22 : CIA-RDP78-05867A000502000003-0

PHOTO NO. 1176663 | LOT NO. OUE 162 | MAP REFERENCE | LATITUDE | LONGITUDE

COUNTRY | PROVINCE 586A

AREA NO	SUBJECT	SUBJECT	SUBJECT	SUBJECT	SUBJECT	SUBJECT	SUBJECT	SUBJECT
CU	9JF	GMC						

HAVANA NEW YEARS DAY

KENNEL

SHED

DATE OF PHOTO	TYPE	QUALITY	CLASS	NO. OF CARDS
Dec 6	4	1	B	2

CLASSIFICATION SECRET/CONTROL/NOFORN | CAPTIONED BY F L H

[redacted]

25X1C

Approved For Release 1999/09/22 : CIA-RDP78-05867A000502000003-0

FORM NO. 1 Jan 54 174 USE PREVIOUS EDITIONS

PHOTO ANALYSIS REPORT

Approved For Release 1999/09/22 : CIA-RDP78-05867A000502000003-0

PHOTO NO.	LOT NO.	MAP REFERENCE	LATITUDE	LONGITUDE
1176664	DU86-67			

COUNTRY PROVINCE 586A

AREA NO	SUBJECT	SUBJECT	SUBJECT	SUBJECT	SUBJECT	SUBJECT	SUBJECT	SUBJECT	SUBJECT
CU	9JF	GMC							

HAVANA NEW YEARS D A
YARA DE KENNEL "8" M
DIFIED (SALISH)

3/10

DATE OF PHOTO			TYPE	QUALITY	CLASS	NO. OF CARDS
Jan 2	6	7	4	1	B	2

25X1C

[redacted]

CLASSIFICATION SEC INFO/EYES ONLY/NOFORN CAPTIONED BY FLH

Approved For Release 1999/09/22 : CIA-RDP78-05867A000502000003-0

FORM NO. 1 Jan 56 174 PREVIOUS EDITIONS PHOTO ANALYSIS REPORT

Approved For Release 1999/09/22 : CIA-RDP78-05867A000502000003-0

PHOTO NO. | LOG NO. | MAP REFERENCE | LATITUDE | LONGITUDE

PROVINCE

COUNTY

AREA NO | SUBJECT | SUBJECT | SUBJECT | SUBJECT | SUBJECT | SUBJECT | SUBJECT | SUBJECT

CU | 9JF | GMC | | | | | | | |

HAVANA | | NEW YEARS | | D | A

YPARADE. | | KENNEL | "B" | M

ODIFIED | (BALISH)

3/10

DATE OF PHOTO			TYPE	QUALITY	CLASS	NO. OF CARDS
Jan 2	6	7	4	1	B	2

CAPTIONED BY: FLH

CLASSIFICATION: SECRET/NOFORN/NOCONTRACT

25X1C

[redacted]

Approved For Release 1999/09/22 : CIA-RDP78-05867A000502000003-0

FORM NO. 174 1 Jan 58 USE PREVIOUS EDITIONS

PHOTO ANALYSIS REPORT

Approved For Release 1999/09/22 : CIA-RDP78-05867A000502000003-0

PHOTO NO. 1178CC6 | LOCALITY [illegible] | MAP REFERENCE | LATITUDE 32 09N | LONGITUDE 82 22W

COUNTRY | PROVINCE 586A

AREA NO CU | SUBJECT 9JF | SUBJECT GMC | SUBJECT | SUBJECT | SUBJECT | SUBJECT | SUBJECT | SUBJECT | SUBJECT

HAVANA NEWYEARS D A

YPARADE KENNEL SH

ODIFIED (GALISH)

25X1C

[redacted]

3/10

DATE OF PHOTO			TYPE	QUALITY	CLASS	NO. OF CARDS
Jan 2	6	7	4	1	B	2

CLASSIFICATION SECRET/NOFORN/LOU | CAPTIONED BY FLH

Approved For Release 1999/09/22 : CIA-RDP78-05867A000502000003-0

FORM NO. 1 Jan 54 174 USE PREVIOUS EDITIONS

PHOTO ANALYSIS REPORT

Approved For Release 1999/09/22 : CIA-RDP78-05867A000502000003-0

PHOTO NO. 1176667 | LOC NO. PITSC 1389 | MAP REFERENCE | LATITUDE 32 29N | LONGITUDE 82 22W

COUNTRY | PROVINCE 586A

AREA NO | SUBJECT CU | SUBJECT 9JF | SUBJECT GMC | SUBJECT | SUBJECT | SUBJECT | SUBJECT | SUBJECT | SUBJECT | SUBJECT

HAVANA NEW YEARS DAY PARADE - KENNEL (SALISH)

MODIFIED

3/10

DATE OF PHOTO			TYPE	QUALITY	CLASS	NO. OF CARDS
Jan 2	6	7	4	1	B	2

25X1C

[redacted]

CLASSIFICATION SECRET/NOFORN/NOCONTRACT/NOFOREIGN | CAPTIONED BY FLH

Approved For Release 1999/09/22 : CIA-RDP78-05867A000502000003-0

FORM NO. 1 Jan 59 174 USE PREVIOUS EDITIONS | PHOTO ANALYSIS REPORT | SPC 511-536

Approved For Release 1999/09/22 : CIA-RDP78-05867A000502000003-0

PHOTO NO. 1176068 | LATITUDE 23 09 N | LONGITUDE 82 22 W

COUNTRY | PROVINCE 586A

AREA NO | SUBJECT | SUBJECT | SUBJECT | SUBJECT | SUBJECT | SUBJECT | SUBJECT | SUBJECT

CU 9JF 9B7 [redacted] 9JJ 9JD 9K2 D H

HAVANA NEW YEARS DAY

PARADE ROCKET ART

1 2 LE FAY UN, T [redacted]

25X1C

3,8,10

DATE OF PHOTO	TYPE	QUALITY	CLASS	NO. OF CARDS
Jan 26 57	4	1	B	4

CLASSIFICATION SEC | CATEGORIED BY FLH

Approved For Release 1999/09/22 : CIA-RDP78-05867A000502000003-0

PHOTO ANALYSIS REPORT

FORM NO. 1 Jan 54 174 USE PREVIOUS EDITIONS

Approved For Release 1999/09/22 : CIA-RDP78-05867A000502000003-0

PHOTO NO. 11700/9 LOG NO. 186-67 MAP REFERENCE C LATITUDE 2309N LONGITUDE 8237W

COUNTRY PROVINCE 586A

AREA NO CU TJF SUBJECT SUBJECT SUBJECT 9JD SUBJECT 9B9 SUBJECT 9JI SUBJECT 9K2 SUBJECT

HAVANA NEW YEARS DAY

PARADE COAST ALERT

CKET ARTILLERY UNIT

3, 10

25X1C

[redacted]

DATE OF PHOTO	TYPE	QUALITY	CLASS	NO. OF CARDS
Jan 2 67	4	1	B	

CLASSIFICATION SECRET NOFORN/NOCONTRACT CAPTIONED BY FLH

Approved For Release 1999/09/22 : CIA-RDP78-05867A000502000003-0

FORM NO. 1 Jun 58 174 USE PREVIOUS EDITIONS PHOTO ANALYSIS REPORT

Approved For Release 1999/09/22 : CIA-RDP78-05867A000502000003-0



Approved For Release 1999/09/22 : CIA-RDP78-05867A000502000003-0

Approved For Release 1999/09/22 : CIA-RDP78-05867A000502000010-0



Approved For Release 1999/09/22 : CIA-RDP78-05867A000502000010-0

Approved For Release 1999/09/22 : CIA-RDP78-05867A000502000003-9



Approved For Release 1999/09/22 : CIA-RDP78-05867A000502000003-9

25X1C

Approved For Release 1999/09/22 : CIA-RDP78-05867A000502000003-9

PHOTO NO. UNCLAS | LOT NO. 156-67 | MAP REFERENCE C | LATITUDE 23 09N | LONGITUDE 82 22W

COUNTRY | PROVINCE 586A

AREA NO	SUBJECT	SUBJECT	SUBJECT	SUBJECT	SUBJECT	SUBJECT	SUBJECT	SUBJECT
CU	9JF	9BL	92D					

HAVANA 10 NEW YEARS DAY 17 HAN
YI 23 PARADE 30 MEDIUM 33 TANK
KIT - 45 55 30 —

3 10

DATE OF PHOTO	TYPE	QUALITY	CLASS	NO. OF CARDS
Jan 2 67	4	1	B	3

CLASSIFICATION SECRET NOFORN | CAPTIONED BY FLH

25X1C [redacted]

Approved For Release 1999/09/22 : CIA-RDP78-05867A000502000003-9

FORM NO. 1 Jan 54 174 USE PREVIOUS EDITIONS PHOTO ANALYSIS REPORT

Approved For Release 1999/09/22 : CIA-RDP78-05867A000500000003-0

PHOTO NO. 1176-74 | MAP REFERENCE C | LATITUDE 23 09 N 82 2

COUNTRY | PROVINCE 5864

AREA NO | SUBJECT CU | SUBJECT TJF | SUBJECT [redacted] | SUBJECT 915 | SUBJECT | SUBJECT | SUBJECT | SUBJECT

HAVANA N E W Y E A R S D H
PARADE 30 1 3 2 M 35 M G U N
HOUR 45 T I M E 50 M 1937 (ML-20)

25X1C

[redacted]

3 10
DATE OF PHOTO

TYPE	QUALITY	CLASS	NO. OF CARDS
4	1	B	2

Jan 26 7

CLASSIFICATION: SECRET/NOFORN/NOCONTRACT | CATALOGED BY FLH

PREVIOUS EDITIONS

PHOTO ANALYSIS REPORT

Approved For Release 1999/09/22 : CIA-RDP78-05867A000500000003-0

Approved For Release 1999/09/22 : CIA-RDP78-05867A000502000003-0

PHOTO NO. IL 70-75 | LOT NO. 1856-67 | MAP REFERENCE C | LATITUDE 23 09 N | LONGITUDE 82 22 W

COUNTRY CU | PROVINCE 586A

AREA NO | SUBJECT 915 | SUBJECT | SUBJECT | SUBJECT | SUBJECT | SUBJECT

HAVANA NEW YEARS DAY

PARADE 1527 MM HOW I

TIER M 1937 (ML-20)

3 10

DATE OF PHOTO Jan 26 67 | TYPE 4 | QUALITY 1 | CLASS B | NO. OF CARDS | CARDED BY FLH

CLASSIFICATION SECRET/NOFORN | PHOTO ANALYSIS REPORT

Approved For Release 1999/09/22 : CIA-RDP78-05867A000502000003-0

25X1C

[redacted]

Approved For Release 1999/09/22 : CIA-RDP78-05867A000502000003-0

PHOTO NO. | LOT NO. | MAP REFERENCE | LATITUDE | LONGITUDE

COUNTRY | PROVINCE

586A

CU JF 915 NEW YEARS DAY

HAVANA PARADE 1152 MM HOWL

TEL M 1937 (ML-20)

3, 10

DATE OF PHOTO | TYPE | QUALITY | CLASS | NO. OF CARDS | SOURCE OF PHOTOGRAPH

Jan 26 67 | 4 | 1 | B | [redacted]

CLASSIFICATION | CAPTIONED BY

SECRET/NOFORN FLH

Approved For Release 1999/09/22 : CIA-RDP78-05867A000502000003-0

FORM NO. 1 Jun 56 174 USE PREVIOUS EDITIONS

PHOTO ANALYSIS REPORT

25X1C

Approved For Release 1999/09/22 : CIA-RDP78-05867A000500020000-3

PHOTO NO. 11766 | LOG NO. 1867 | MAP REFERENCE C | LATITUDE 23 09N 82

PROVINCE 58 B4

COUNTRY

AREA NO CU | SUBJECT 7JF | SUBJECT 92A | SUBJECT 9UE | SUBJECT | SUBJECT | SUBJECT | SUBJECT

HAVANA NEW YEARS DAY PARADE AT (1) SNAP

ER) ON BRD

3, 10

DATE OF PHOTO	TYPE	QUALITY	CLASS	NO. OF CARDS
Jan 2 6 7	4	1	B	3

CATALOGED BY FLH

25X1C

[redacted]

CLASSIFIED SECRET/NFD/NOFORN

PHOTO ANALYSIS REPORT

FORM NO. 174 USE PREVIOUS EDITIONS

Approved For Release 1999/09/22 : CIA-RDP78-05867A000500020000-3

Approved For Release 1999/09/22 : CIA-RDP78-05867A000502000004-8

PHOTO NO. 11760 / 8 | LIFT | LOT NO. 67 | MAP REFERENCE | LATITUDE

PROVINCE 586A

COUNTRY

INDEX NO | SUBJECT 9JF | SUBJECT 9½A | SUBJECT 94E | SUBJECT | SUBJECT | SUBJECT | SUBJECT

CU

HAVANA NEW YEARS DAY

PARADE. AT - (1) SNAP

ERS ON BRDM

3 10

DATE OF PHOTO	TYPE	QUALITY	CLASS	NO. OF CARDS
Jan 26 67	4	1	B	3

CAPTIONED BY FLH

25X1C

[redacted]

CLASSIFICATION SECRET/NOFORN

PHOTO ANALYSIS REPORT

Approved For Release 1999/09/22 : CIA-RDP78-05867A000502000004-8

Approved For Release 1999/09/22 : CIA-RDP78-05867A000502000003-0

PHOTO NO. 76-170 LOT NO. 81186767 MAP REFERENCE C LAT/LOC 23 09 N 82 22 W LONG/RUN

PROVINCE 586A

COUNTRY

INDEX NO CU SUBJECT 9JF SUBJECT 9IJ SUBJECT SUBJECT SUBJECT SUBJECT SUBJECT SUBJECT

HAVANA NEW YEARS DAY

PARADE 10 0MM AA

UM K'S-19

3 1C

DATE OF PHOTO	TYPE	QUALITY	CLASS	NO. OF CARDS
Jan 2 67	4	1	B	2

25X1C

[redacted]

CLASSIFICATION SECRET/NODIS/NO FL H CONTROLLED BY

PHOTO ANALYSIS REPORT

FORM NO. 1 Jan 58 174 USE PREVIOUS EDITIONS

Approved For Release 1999/09/22 : CIA-RDP78-05867A000502000003-0



Approved For Release 1999/09/22 : CIA-RDP78-05867A000500020003-0

Approved For Release 1999/09/22 : CIA-RDP78-05867A000502000003-0

PHOTO NO. 76-8 | LOT NO. 9186-67 | MAP REFERENCE C | LATITUDE 23 09 N | LONGITUDE 82 22 W

PROVINCE 586A

COUNTRY

AREA NO | SUBJECT CU | SUBJECT TJF | SUBJECT 9UE | SUBJECT GJ I | SUBJECT | SUBJECT | SUBJECT | SUBJECT | SUBJECT

HAVANA NEW YEARS DAY

PARADE, FROG 5

25X1C

3,8,10

DATE OF PHOTO	TYPE	QUALITY	CLASS	NO. OF CARDS
Jan 2 67	4	1	B	3

CLASSIFICATION SECRET/NODIS/EYES ONLY | CATALOGED BY FLH

Approved For Release 1999/09/22 : CIA-RDP78-05867A000502000003-0

PHOTO ANALYSIS REPORT

FORM NO. 174 (IN THE NEXT EDITIONS)
1 Jan 56

Approved For Release 1999/09/22 : CIA-RDP78-05867A000600020000-6

PHOTO NO. 11700 | LOCATION R-156-67 | MAP REFERENCE C | LATITUDE 23 09N | 82 2 +M

PROVINCE 586

COUNTRY

AREA NO CU | SUBJECT 9JF | SUBJECT 94E | SUBJECT | SUBJECT | SUBJECT | SUBJECT | SUBJECT

HAVANA NEW YEARS DAY

TYPE PARADE FROG 5

3, 10

DATE OF PHOTO	TYPE	QUALITY	CLASS	NO. OF CARDS
Jan 2 67	4	1	B	2

25X1C

[redacted]

CAPTIONED BY FLH

CLASSIFICATION SECRET/NOFORN

Approved For Release 1999/09/22 : CIA-RDP78-05867A000500

PHOTO ANALYSIS REPORT

FORM NO. 1 Jun 56 174 USE PREVIOUS EDITIONS

Approved For Release 1999/09/22 : CIA-RDP78-05867A000502000003-0

PHOTO NO. 1178653 | LOG NO. 586 | MAP REFERENCE C | LATITUDE 23 09N | LONGITUDE 82 23W

COUNTRY | PROVINCE 586A

AREA NO | SUBJECT CU | SUBJECT TJF | SUBJECT TUE | SUBJECT | SUBJECT | SUBJECT | SUBJECT | SUBJECT | SUBJECT

HAVANA NEW YEARS DAY PARADE FLOG 5

3, 10

DATE OF PHOTO	TYPE	QUALITY	CLASS	NO. OF CARDS
Jan 2 67	4	1	B	2

25X1C

[redacted]

CLASSIFICATION SECRET/NOFORN/NOCONTRACT | CAPTIONED BY FLH

PHOTO ANALYSIS REPORT

Approved For Release 1999/09/22 : CIA-RDP78-05867A000502000003-0

1 Apr 56 174

Approved For Release 1999/09/22 : CIA-RDP78-05867A000300020000-3

PHOTO NO. 1176084

COUNTRY CU

AREA NO

SUBJECT 9JF

SUBJECT 74E

PROVINCE

SUBJECT

SUBJECT

SUBJECT

SUBJECT

SUBJECT

LATITUDE 23 09 N

LONGITUDE 82

HAVANA NEW YEARS DAY PARADE FROC 5

25X1C

DATE OF PHOTO 3 10 Jan 67

TYPE 4

QUALITY 1

CLASS B

NO. OF CARDS 2

CLASSIFICATION SECRET

CAPTIONED BY FLH

PHOTO ANALYSIS REPORT

Approved For Release 1999/09/22 : CIA-RDP78-05867A000300020000-3

Approved For Release 1999/09/22 : CIA-RDP78-05867A000502000003-0

PHOTO NO. 1176085 | MAP REFERENCE | LATITUDE 23 09 N | 82 22 W

PROVINCE 5861

COUNTRY

AREA NO

CU 9JF 94E

HAVANA NEW YEARS DA

PARADE. FROG 5

3 10 DATE OF PHOTO | TYPE | QUALITY | CLASS | NO. OF CARDS

Jan 2 67 4 1 B 2

CAPTIONED BY FLH

PHOTO ANALYSIS REPORT

25X1C

[redacted]

Approved For Release 1999/09/22 : CIA-RDP78-05867A000502000003-0

Approved For Release 1999/09/22 : CIA-RDP78-05867A000502000003-0

PHOTO NO. 1176086 | LOT NO. | MAP REFERENCE | LATITUDE | LONGITUDE

COUNTRY | PROVINCE 586A

AREA NO	SUBJECT	SUBJECT	SUBJECT	SUBJECT	SUBJECT	SUBJECT	SUBJECT	SUBJECT	SUBJECT
CU	9JF	9J1	9JD	[redacted]	94E				

HAVANA NEW YEARS. DA

Y PARADE. TARP COVER

ED FROG -5

DATE OF PHOTO	TYPE	QUALITY	CLASS	NO. OF CARDS
Dec 62	4	1	8	4

25X1C

[redacted]

CLASSIFICATION SECRET/GP 1 Excluded from automatic downgrading and declassification

CAPTIONED BY FCH

FORM NO. 1 Jan 54 174 USE PREVIOUS EDITIONS

PHOTO ANALYSIS REPORT

Approved For Release 1999/09/22 : CIA-RDP78-05867A000502000003-0

Approved For Release 1999/09/22 : CIA-RDP78-05867A000502000003-0

PHOTO NO. | USE NO. | MAP REFERENCE | LATITUDE | LONGITUDE

COUNTRY 1170587 | PROVINCE -86A

AREA NO. | SUBJECT 9JF | SUBJECT 9JI | SUBJECT 9JD | SUBJECT [redacted] | SUBJECT GMC | SUBJECT | SUBJECT | SUBJECT

CU

HAVANA

YAARADE

EDKENNEL

NEW YEARS DA

TARP COVER

($ AMLET)

3 8 10

25X1C

[redacted]

DATE OF PHOTO	TYPE	QUALITY	CLASS	NO. OF CARDS
Jan 26 7	4	1	B	4

CLASSIFICATION SEE LIKE D/Colombia | CAPTIONED BY FLH

Approved For Release 1999/09/22 : CIA-RDP78-05867A000502000003-0

FORM NO. 174 1 Jan 56 USE PREVIOUS EDITIONS PHOTO ANALYSIS RECORD

Approved For Release 1999/09/22 : CIA-RDP78-05867A000502000003-0

PHOTO NO. 117666 | LOC. NO. | MAP REFERENCE | LATITUDE 3 3 0 7 N | LONGITUDE 8 2 2 2 W

COUNTRY | PROVINCE 586A

AREA NO. CU | SUBJECT 9JF | SUBJECT PJD | SUBJECT 7JI | SUBJECT [redacted] | SUBJECT GMC | SUBJECT | SUBJECT | SUBJECT

HAVANA NEW YEARS DA

YPARADE TARP COVEK

EDFINNEL S (SALISH)

3 8 10

25X1C

DATE OF PHOTO			TYPE	QUALITY	CLASS	NO. OF CARDS
Jan	2	67	4	1	B	4

CLASSIFICATION SEE LIVE Disclaimer | CAPTION KEY FLH

FORM NO. 1 Jan 54 174 USE PREVIOUS EDITIONS PHOTO ANALYSIS REPORT

Approved For Release 1999/09/22 : CIA-RDP78-05867A000502000003-0

Approved For Release 1999/09/22 : CIA-RDP78-05867A000502000003-0

PHOTO NO. 11-76689 | LOC. NO. [redacted] | MAP REFERENCE | LATITUDE 33 8 N | LONGITUDE 82 2

COUNTRY | PROVINCE 586A

AMA NO | SUBJECT CU | SUBJECT TJF | SUBJECT TJD | SUBJECT TJI | SUBJECT [redacted] | SUBJECT GMC | SUBJECT | SUBJECT | SUBJECT

HAVANA NEW YEARS DA

Y PARADE TARP COVER

ED KENNEL'S (SALISH)

3 8 10

DATE OF PHOTO	TYPE	QUALITY	CLASS	NO. OF CARDS
Jan 26 7	4	1	B	4

25X1C

[redacted]

CLASSIFICATION SECRET/NOFORN CAPTIONED BY FLH

Approved For Release 1999/09/22 : CIA-RDP78-05867A000502000003-0

FORM NO. 1 Jan 54 174 USE PREVIOUS EDITIONS PHOTO ANALYSIS REPORT

Approved For Release 1999/09/22 : CIA-RDP78-05867A000502000003-0

PHOTO NO. 1170050 | LOC. NO. [illegible] | MAP REFERENCE C | LATITUDE 23 09N | LONGITUDE 82 22W

COUNTRY | PROVINCE 586A

AREA NO | SUBJECT 9JF | SUBJECT 9BL | SUBJECT 9IJ | SUBJECT | SUBJECT | SUBJECT | SUBJECT | SUBJECT

CU

HAVANA NEW YEARS DAY

PARADE TWIN 57MM

SELF PROPELLED AUTOMATIC

AA GUN ZSU-57-2

3 10

DATE OF PHOTO: Jan 26 67 | TYPE: 4 | QUALITY: 1 | CLASS: B | NO. OF CARDS: 3

25X1C

[redacted]

CLASSIFICATION: SECRET/NOFORN | CAPTIONED BY: FLH

Approved For Release 1999/09/22 : CIA-RDP78-05867A000502000003-0

FORM NO. 1 Jan 58 174 USE PREVIOUS EDITIONS | PHOTO ANALYSIS REPORT

Approved For Release 1999/09/22 : CIA-RDP78-05867A000502000003-0

PHOTO NO. 1176091 LOT NO. 1586 693 MAP REFERENCE C LATITUDE 23 09N LONGITUDE 82 23W

COUNTRY CUBA PROVINCE 586A

AREA NO. SUBJECT 9JF SUBJECT 9BL SUBJECT 9IJ SUBJECT SUBJECT SUBJECT SUBJECT SUBJECT

HAVANA NEW YEARS DAY

TYPE PARADE TWIN 57MM

SELF PROPELLED AUTOMATIC

AA GUN ZSU-57-2

25X1C

[redacted]

3, 10

DATE OF PHOTO	TYPE	QUALITY	CLASS	NO. OF CARDS
Jan 26 74	1	B	3	

CLASSIFICATION SECRET NOFORN CAPTIONED BY FLH

Approved For Release 1999/09/22 : CIA-RDP78-05867A000502000003-0

FORM NO. 1 Jan 54 174 USE PREVIOUS EDITIONS PHOTO ANALYSIS REPORT

Approved For Release 1999/09/22 : CIA-RDP78-05867A000502000003-0

PHOTO NO. 1170 LOT NO. MAP REFERENCE LATITUDE LONGITUDE

COUNTRY PROVINCE

AREA NO. SUBJECT SUBJECT SUBJECT SUBJECT SUBJECT SUBJECT SUBJECT SUBJECT

HAVANA PARADE N E W Y E A R S D A Y

S S - N - 2 S T

X

25X1C

DATE OF PHOTO TYPE QUALITY CLASS NO. OF CARDS SOURCE OF PHOTOGRAPHY

Jan 2 6 4 1 B 2 [redacted]

CLASSIFICATION SECRET DINA/BUC CAPTIONED BY

Approved For Release 1999/09/22 : CIA-RDP78-05867A000502000003-0

FORM NO. 3 Jan 56 174 USE PREVIOUS EDITIONS PHOTO ANALYSIS REPORT

Approved For Release 1999/09/22 : CIA-RDP78-05867A000502000003-0



25X1C

Approved For Release 1999/09/22 : CIA-RDP78-05867A000502000003-0

Approved For Release 1999/09/22 : CIA-RDP78-05867A000502000001-0

PHOTO NO. 1176694

COUNTRY

TREE NO

CU | SUBJECT 4JF | SUBJECT GMC | SUBJECT | SUBJECT | SUBJECT | SUBJECT | SUBJECT | SUBJECT

HAVANA NEW YEARS DAY

PARADE, SS - N - 2 (STY

X')

PROVINCE 586A

LATITUDE 23 09 N / 82 22 W

3, 10

DATE OF PHOTO	TYPE	QUALITY	CLASS	NO. OF CARD
Jan 2 67	4	1	B	2

CLASSIFIED BY FLH

25X1C

[redacted]

Approved For Release 1999/09/22 : CIA-RDP78-05867A000502

PHOTO ANALYSIS REPORT

FORM NO. 174 USE PREVIOUS EDITIONS

Approved For Release 1999/09/22 : CIA-RDP78-05867A000502000003-5

PHOTO NO. 1176035

LEGEND | MAP REFERENCE | LATITUDE | LONGITUDE

COUNTRY | PROVINCE | SUBJECT | SUBJECT | SUBJECT | SUBJECT | SUBJECT

AREA NO | SUBJECT | SUBJECT | SUBJECT

GMC NEW YORK D

HAVANA KENNEL

PARADE (SALISH)

ODIFIED

25X1C

[redacted]

DATE OF PHOTO | TYPE | QUALITY | CLASS | NO. OF CA

1 | B | 2

CAPTIONED BY

CLASSIFICATION

PHOTO ANALYSIS REPORT

Approved For Release 1999/09/22 : CIA-RDP78-05867A000

FORM NO. 174 USE PREVIOUS EDITIONS
1 Jun 56

Approved For Release 1998/09/22 : CIA-RDP78-05867A000502000003-0



Approved For Release 1998/09/22 : CIA-RDP78-05867A000502000003-0

Approved For Release 1999/09/22 : CIA-RDP78-05867A000502000003-0



25X1C

Approved For Release 1999/09/22 : CIA-RDP78-05867A000502000003-0

Approved For Release 1999/09/22 : CIA-RDP78-05867A000502000003-0

PHOTO NO. 1171-98 | LOG NO. 7186-67 | MAP REFERENCE | LATITUDE 23 09 N | LONGITUDE 82 23 W

COUNTRY | PROVINCE 586A

AREA NO | SUBJECT CUBA | SUBJECT [redacted] | SUBJECT GMC | SUBJECT | SUBJECT | SUBJECT | SUBJECT | SUBJECT

HAVANA | NEW YEARS DAY

PARADE | KENNEDY

(SALISH)

CIA/FIELD

25X1C

DATE OF PHOTO	TYPE	QUALITY	CLASS	NO. OF CARDS
Jan 2 63	4 KDK	1	B	2

CLASSIFICATION SECRET NOFORN DINDA/BUO | CATEGORY FC-74

FORM NO. 174 1 Jan 56 USE PREVIOUS EDITIONS | PHOTO ANALYSIS

Approved For Release 1999/09/22 : CIA-RDP78-05867A000502000003-0